



2122 BRADFORD ST. APT 505  
CLEARWATER FL 33760

This report provides an in-depth comparison of **2122 BRADFORD ST. APT 505 CLEARWATER FL 33760** and other properties in the area. Powered by RentRange®, this report gives you valuable insight for discerning investment property analysis.

RENTRANGE ESTIMATE

\$ 1260

CONFIDENCE SCORE

93 %

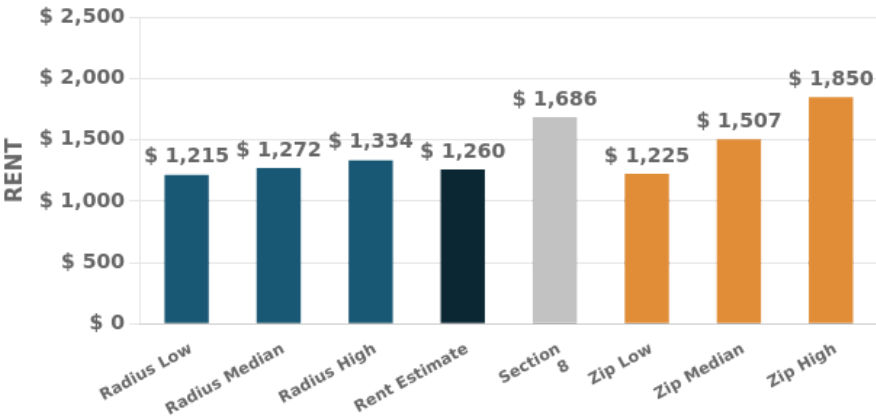
EST PROPERTY VACANCY RATE

7.32 %

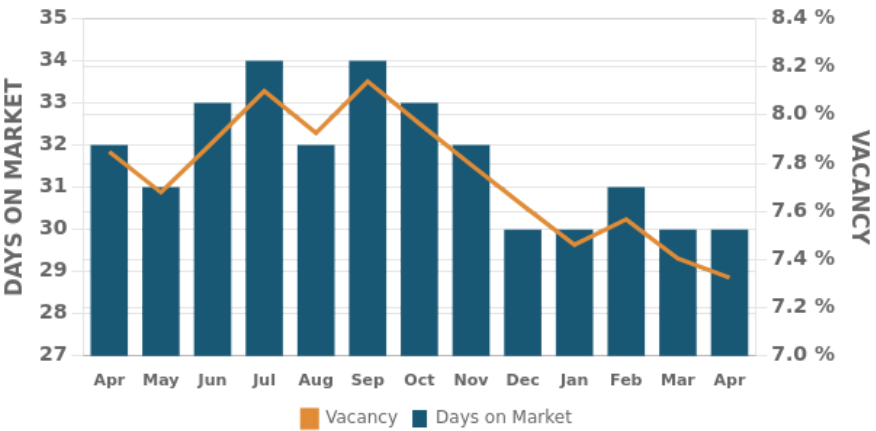
SUBJECT PROPERTY DETAILS		TYPE Single Family
		YEAR BUILT 1985
		SQ/FT 360
		SQ/FT LOT 114998
		BEDS 1
		BATHS 1.0
RADIUS SEARCHED 0.5 mi.		
# OF COMPS 4		
GLA SQ/FT VS COMPS SMALLER THAN 100 %		

Report Date: 06/04/2025 Versions: R34.A3

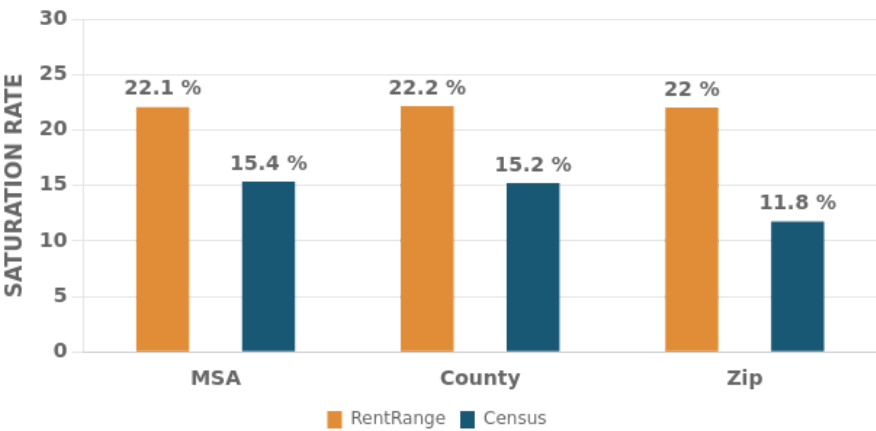
RENTAL BENCHMARKS



DAYS ON MARKET VS VACANCY IN COUNTY



RENTAL SATURATION BENCHMARKS



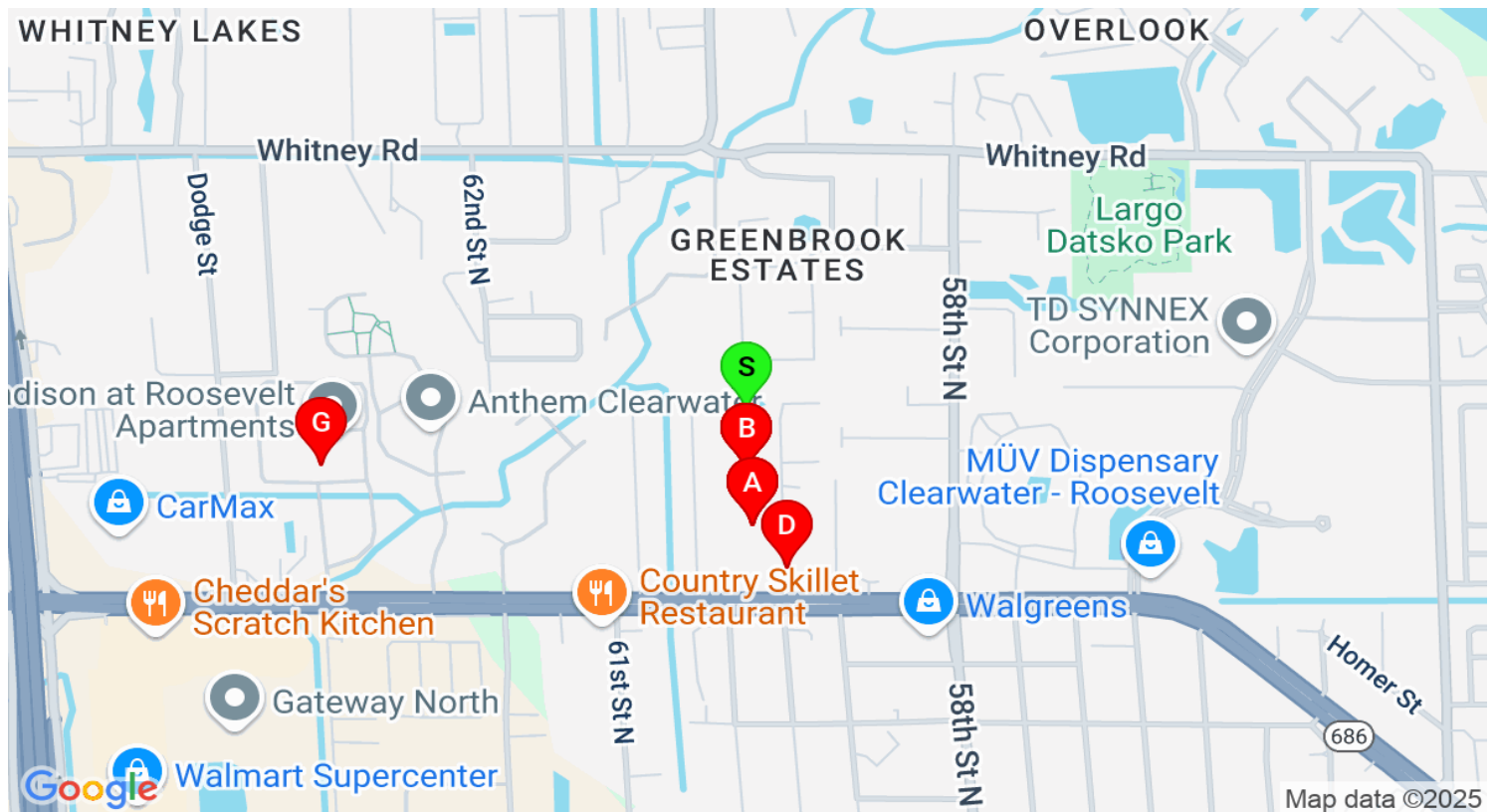
RentRange® estimates are based upon the subject property being in average condition and with average amenities. Property condition, amenities/upgrades/incentives & furnishings offered, preparation/cleaning time between tenants, marketing channels used to find tenants, and time of year for lease all play significant factors in the vacancy term. RentRange provides rental data (including rental estimates) to you for your information purposes only. Such rental data is based on limited data sets that may change at any time in our sole discretion. We do not have any obligation to keep the rental data up to date, nor do we make any representation or warranty of any kind, express or implied, as to the completeness, accuracy, reliability, suitability or availability of such rental data or the underlying data sets. The rental data is not intended to constitute, and in fact does not constitute, financial, investment, tax or legal advice. Any reliance on or other use of such rental data by you is at your sole risk. Copyright 2009-2025 RentRange LLC, unauthorized use, duplication, redistribution or disclosure is prohibited by law.



### COMPARABLE FOR-RENT PROPERTIES

2122 BRADFORD ST. APT 505  
CLEARWATER FL 33760

	SQ/FT	Bed	Bath	Year Built	Dist	Type	Rent
A: 2154 BRADFORD ST CLEARWATER FL 33760	500	1	1	1985	0.13 mi.	Condominium	\$ 1,225
B: 2142 BRADFORD ST CLEARWATER FL 33760	460	1	1	1986	0.07 mi.	Condominium	\$ 1,150
C: 2166 BRADFORD ST CLEARWATER FL 33760	460	1	1	1985	0.13 mi.	Condominium	\$ 1,300
D: 2166 BRADFORD ST CLEARWATER FL 33760	480	1	1	1985	0.18 mi.	Apartment	\$ 1,200
E: 2142 BRADFORD ST CLEARWATER FL 33760	360	1	1	1986	0.07 mi.	Condominium	\$ 1,150
F: 2142 BRADFORD ST CLEARWATER FL 33760	490	1	1	1986	0.07 mi.	Condominium	\$ 1,200
G: 2738 ROOSEVELT BLVD CLEARWATER FL 33760	525	1	1	1974	0.46 mi.	Apartment	\$ 1,417
H: 2154 BRADFORD ST CLEARWATER FL 33760	480	1	1	1985	0.13 mi.	Condominium	\$ 1,275
I: 2154 BRADFORD ST CLEARWATER FL 33760	460	1	1	1985	0.13 mi.	Condominium	\$ 1,300
J: 2142 BRADFORD ST CLEARWATER FL 33760	480	1	1	1986	0.07 mi.	Condominium	\$ 1,300

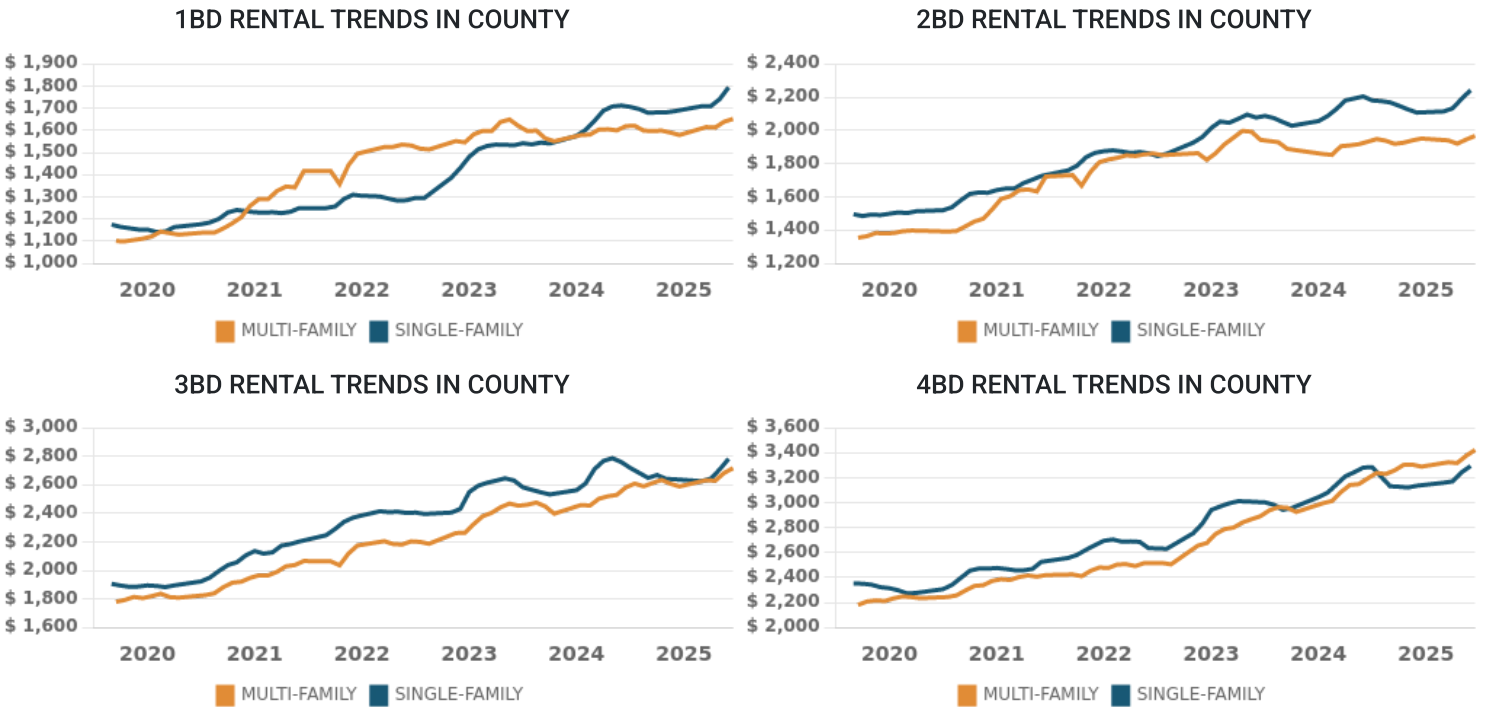


RentRange® estimates are based upon the subject property being in average condition and with average amenities. Property condition, amenities/upgrades/incentives & furnishings offered, preparation/cleaning time between tenants, marketing channels used to find tenants, and time of year for lease all play significant factors in the vacancy term. RentRange provides rental data (including rental estimates) to you for your information purposes only. Such rental data is based on limited data sets that may change at any time in our sole discretion. We do not have any obligation to keep the rental data up to date, nor do we make any representation or warranty of any kind, express or implied, as to the completeness, accuracy, reliability, suitability or availability of such rental data or the underlying data sets. The rental data is not intended to constitute, and in fact does not constitute, financial, investment, tax or legal advice. Any reliance on or other use of such rental data by you is at your sole risk. Copyright 2009-2025 RentRange LLC, unauthorized use, duplication, redistribution or disclosure is prohibited by law.



COUNTY RENT TRENDS BY BEDROOM & TYPE

2122 BRADFORD ST. APT 505  
CLEARWATER FL 33760



MEDIAN HOUSING RENTAL RATES IN CLEARWATER, FL

TYPE	MEDIAN RENT	SECTION 8	AVG SQFT	\$/SQFT
1BD SINGLE-FAMILY in CLEARWATER	\$ 1,691	\$ 1686	747	\$ 1.23
1BD MULTI-FAMILY in CLEARWATER	\$ 1,556	\$ 1686	843	\$ 1.47
2BD SINGLE-FAMILY in CLEARWATER	\$ 2,042	\$ 1978	1,056	\$ 1.41
2BD MULTI-FAMILY in CLEARWATER	\$ 1,783	\$ 1978	995	\$ 1.47
3BD SINGLE-FAMILY in CLEARWATER	\$ 2,554	\$ 2533	1,462	\$ 1.36
3BD MULTI-FAMILY in CLEARWATER	\$ 2,569	\$ 2533	1,214	\$ 1.37
4BD SINGLE-FAMILY in CLEARWATER	\$ 3,017	\$ 3082	1,922	\$ 1.22
4BD MULTI-FAMILY in CLEARWATER	\$ 3,301	\$ 3082	2,040	\$ 0.97

RentRange® estimates are based upon the subject property being in average condition and with average amenities. Property condition, amenities/upgrades/incentives & furnishings offered, preparation/cleaning time between tenants, marketing channels used to find tenants, and time of year for lease all play significant factors in the vacancy term. RentRange provides rental data (including rental estimates) to you for your information purposes only. Such rental data is based on limited data sets that may change at any time in our sole discretion. We do not have any obligation to keep the rental data up to date, nor do we make any representation or warranty of any kind, express or implied, as to the completeness, accuracy, reliability, suitability or availability of such rental data or the underlying data sets. The rental data is not intended to constitute, and in fact does not constitute, financial, investment, tax or legal advice. Any reliance on or other use of such rental data by you is at your sole risk. Copyright 2009-2025 RentRange LLC, unauthorized use, duplication, redistribution or disclosure is prohibited by law.



### AREA GROSS YIELD & RENTAL TRENDS

2122 BRADFORD ST. APT 505  
CLEARWATER FL 33760

#### GROSS YIELD PERCENTAGES OF 10 NEAREST ZIP CODES

ZIP CODES	GROSS YIELD %	MEDIAN RENT
33760	8.52 %	\$ 2,623
33764	7.47 %	\$ 2,617
33771	9.24 %	\$ 2,459
33762	8.89 %	\$ 2,764
33782	7.4 %	\$ 2,359
33773	7.6 %	\$ 2,351
33781	8.53 %	\$ 2,349
33777	6.85 %	\$ 2,468
33716	7.8 %	\$ 3,037
33778	7.39 %	\$ 2,414

#### RENTAL TREND SUMMARY

TYPE	1 MONTH CHANGE	3 MONTH CHANGE	12 MONTH CHANGE
Zip Code 33760	\$ -7 ↓	\$ -14 ↓	\$ -66 ↓
City of CLEARWATER	\$ 21 ↑	\$ 6 ↑	\$ 32 ↑
County of PINELLAS	\$ 13 ↑	\$ 37 ↑	\$ 47 ↑
State of FL	\$ 15 ↑	\$ 20 ↑	\$ 8 ↑

### Data Sources

Rental comparables are collected from a national network of strategic resources that include but are not limited to: rental data aggregators, residential property managers, real estate investment enterprises, real estate technology providers and MLSs. We do not deploy screen-scrappers or bots to acquire protected or copyrighted data from the web. Our information is acquired in accordance with the resources terms of use and/or through licensed data-usage agreements.



### DATA DICTIONARY

2122 BRADFORD ST. APT 505  
CLEARWATER FL 33760

<b>CENSUS COUNTRY SATURATION</b>	Estimated percentage of renter-occupied units versus owner-occupied units as reported by U.S. Census / American Community Survey within the geography searched. Census estimates rental saturation for 1-4 unit properties and rental saturation for 5+ unit properties. The most recent Census data is from at least 21 months ago.
<b>CONFIDENCE SCORE</b>	The confidence score of a valuation is derived from FSD (Forecast Standard Deviation) and indicates the level of accuracy in the AVM estimate. For example, suppose the rent AVM estimate is \$1,000 and the corresponding confidence score is 95. In that case, there is a 68 percent probability that the actual market rent will fall between +/-5 percent around the rent AVM estimate, i.e. between \$950 and \$1,050. The higher the confidence score, the smaller the prediction error and the more confidence we have in the rent AVM estimate.
<b>CUSTOM COUNTY SATURATION</b>	Estimated percentage of renter-occupied units versus owner-occupied units as reported by RentRange within the geography searched. RentRange estimates rental saturation for single-family detached properties only.
<b>CUSTOM COUNTY VACANCY</b>	Estimated vacancy rate as reported by RentRange uses both public and proprietary information within the geography searched. Custom vacancy is for either single-family detached or multi-family depending on the report type.
<b>DAYS ON MARKET</b>	Days on market measures the average number of days the property has been listed for rent in that geography.
<b>DAYS ON MARKET VS. VACANCY CHART IN COUNTY</b>	Left Y axis shows days on market represented by bars, the right Y axis and curve line represent vacancy rate in the given county.
<b>ESTIMATED PROPERTY VACANCY</b>	RentRange's Estimated Property Vacancy is built from our proprietary aggregated analysis of geographic and property specific trends in each subject property's local area.
<b>GROSS LIVING AREA (GLA)</b>	Gross Living Area (GLA) is the total area of finished, above-grade residential space. It is calculated by measuring the outside perimeter of the structure and includes only finished, habitable, above-grade living space. Finished basements and unfinished attic areas are not included in total gross living area.
<b>GROSS YIELD</b>	Gross yield is calculated by dividing the total annual projected gross income by the total property price. $\text{Gross yield} = \text{gross income} / \text{total property price}$
<b>HIGH/LOW RADIUS RENT</b>	Rent amount for the top and bottom tenth percentiles in the radius searched for either the single-family detached or multi-family properties.
<b>MEDIAN RADIUS RENT</b>	Median rent amount for all matching comparable rentals within the radius searched.



DATA DICTIONARY

2122 BRADFORD ST. APT 505  
CLEARWATER FL 33760

METROPOLITAN STATISTICAL AREA  
(MSA)

Metropolitan statistical areas are geographic entities delineated by the Office of Management and Budget (OMB) for use by Federal statistical agencies in collecting, tabulating, and publishing Federal statistics. A metro area contains a core urban area of 50,000 or more population. Each metro area consists of one or more counties and includes the counties containing the core urban area, as well as any adjacent counties that have a high degree of social and economic integration (as measured by commuting to work) with the urban core. Source: <http://www.census.gov/population/metro>.

MULTI-FAMILY	Includes apartments, condominiums, townhomes, duplexes, triplexes, and quadruplexes.
PRICE & RENT TREND IN COUNTY	The left Y axis represents average asking home price in the county, the right Y axis represents asking rent amount, and the X axis details the year for the subject property type and number of bedrooms.
PROPERTY TYPE	If not specified, rental rates for single-family detached homes will be returned.
RADIUS SEARCHED	The distance in 0.5 mile increments of the search radius to return a statistically significant number of comparable rental properties.
RENTRANGE RENTAL ESTIMATE	RentRange® Rental Estimate for the subject property using our proprietary algorithm. The Rental Estimate assumes that the property is in average condition compared to the condition of the properties in the radius searched.
SECTION 8	County-level Section 8 rental amount for the number of bedrooms, provided by Housing & Urban Development (HUD).
SINGLE-FAMILY	Stand alone single-family home.